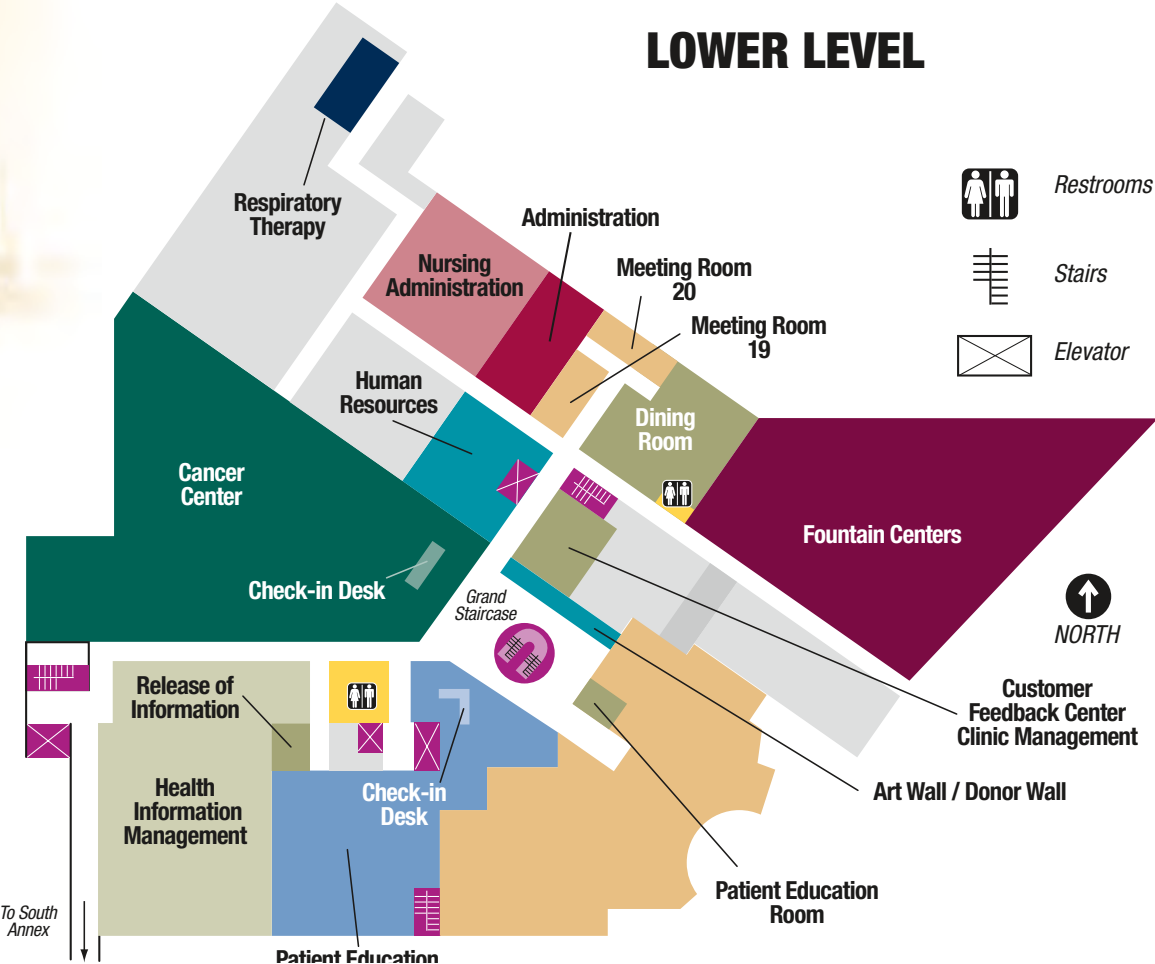




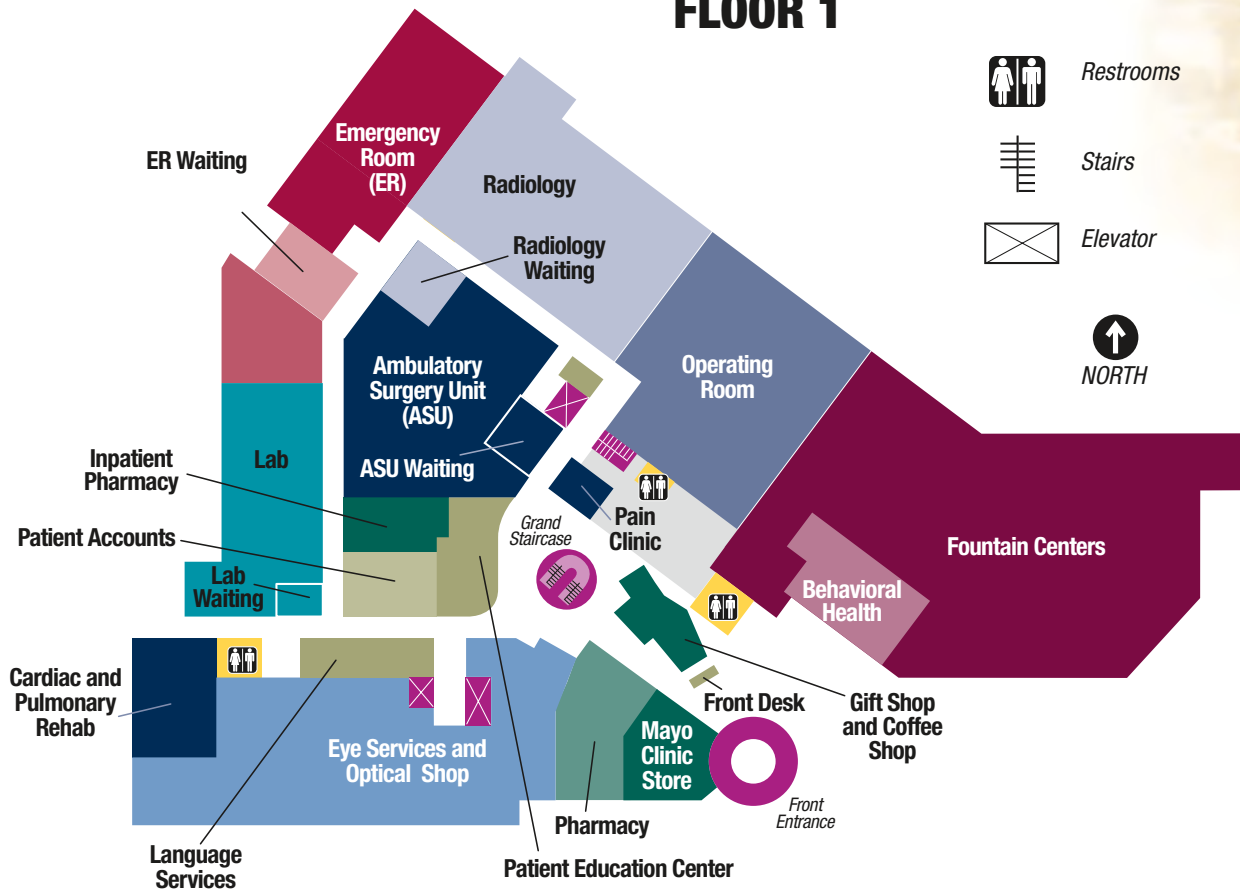
MAYO CLINIC  
HEALTH SYSTEM

ALBERT LEA GUIDE AND MAP

# LOWER LEVEL



# FLOOR 1



Restrooms



Stairs



Elevator



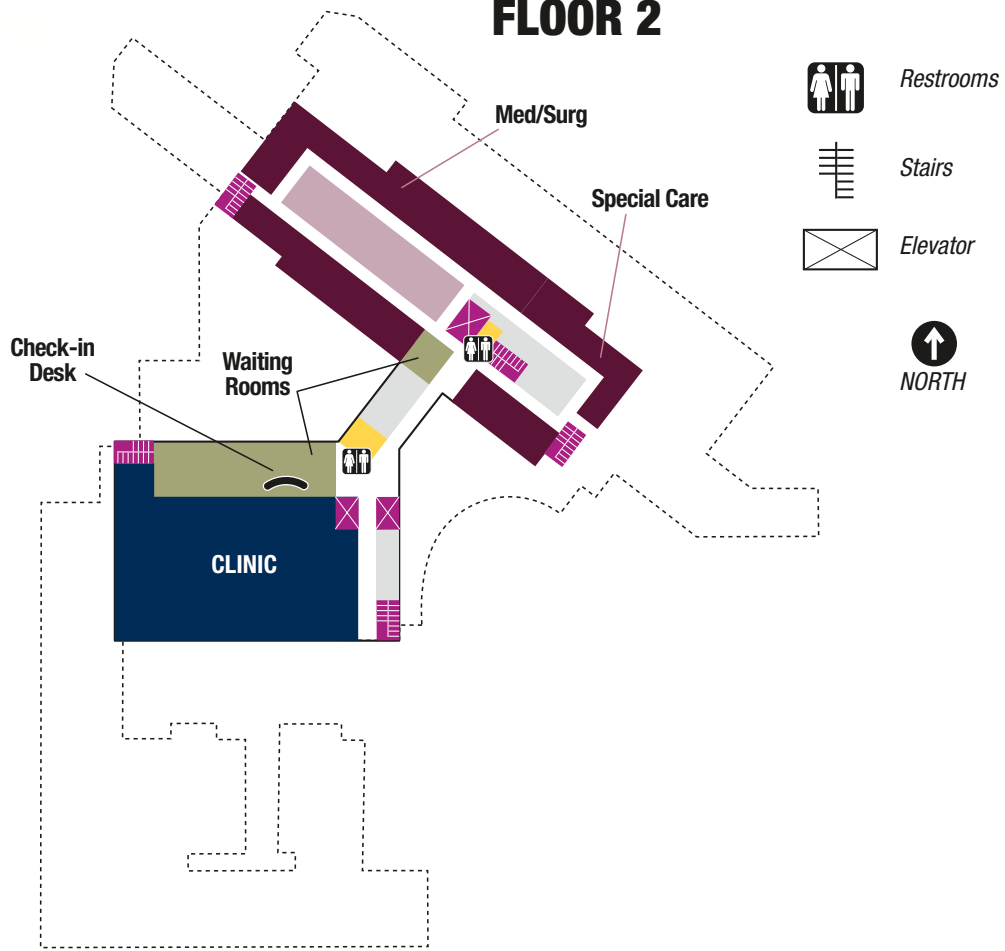
NORTH

1

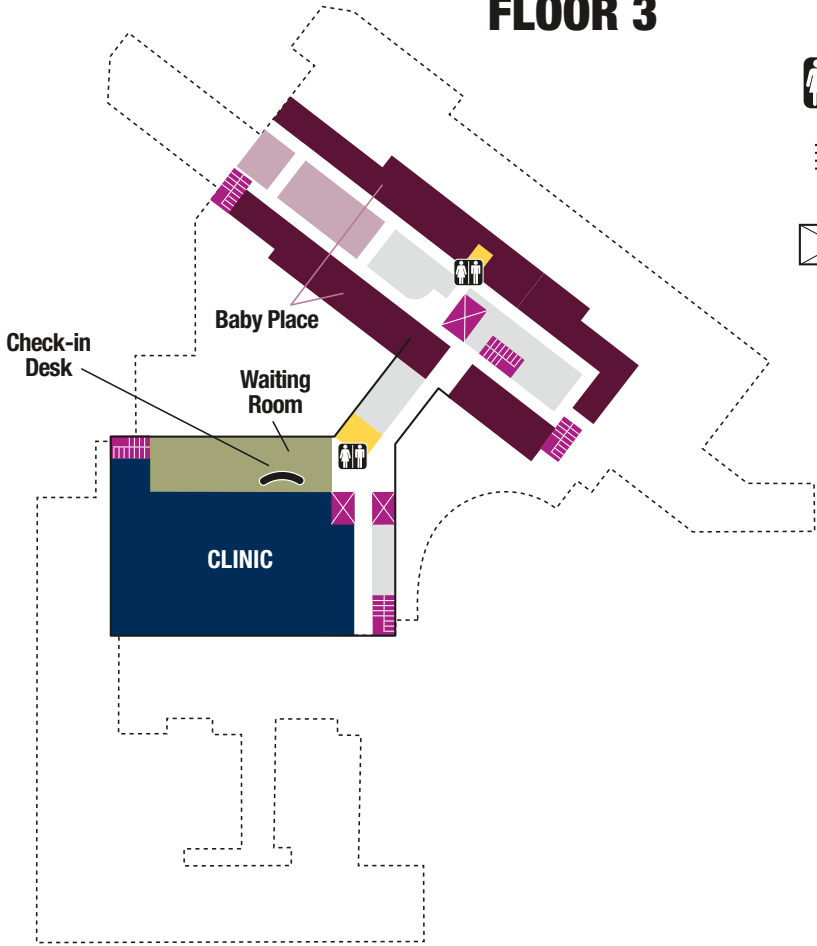


2

# FLOOR 2



# FLOOR 3



*Restrooms*



*Stairs*



*Elevator*



*NORTH*

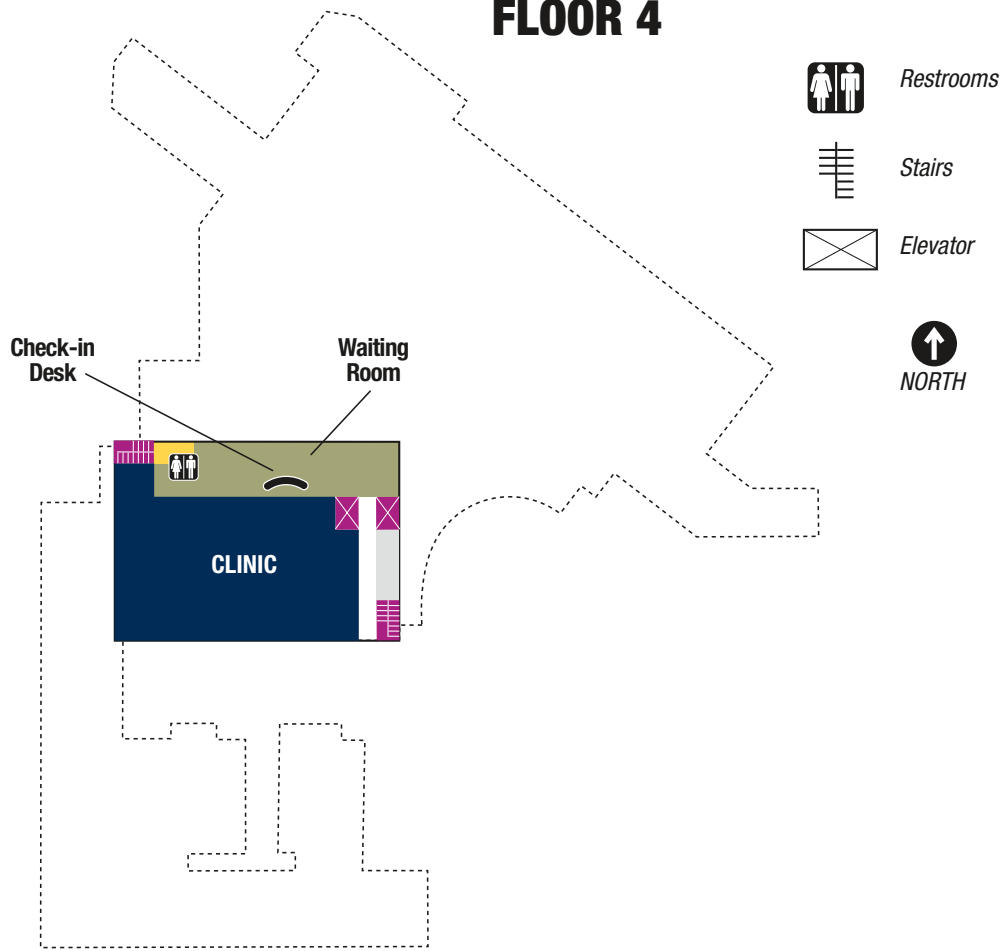


# 3

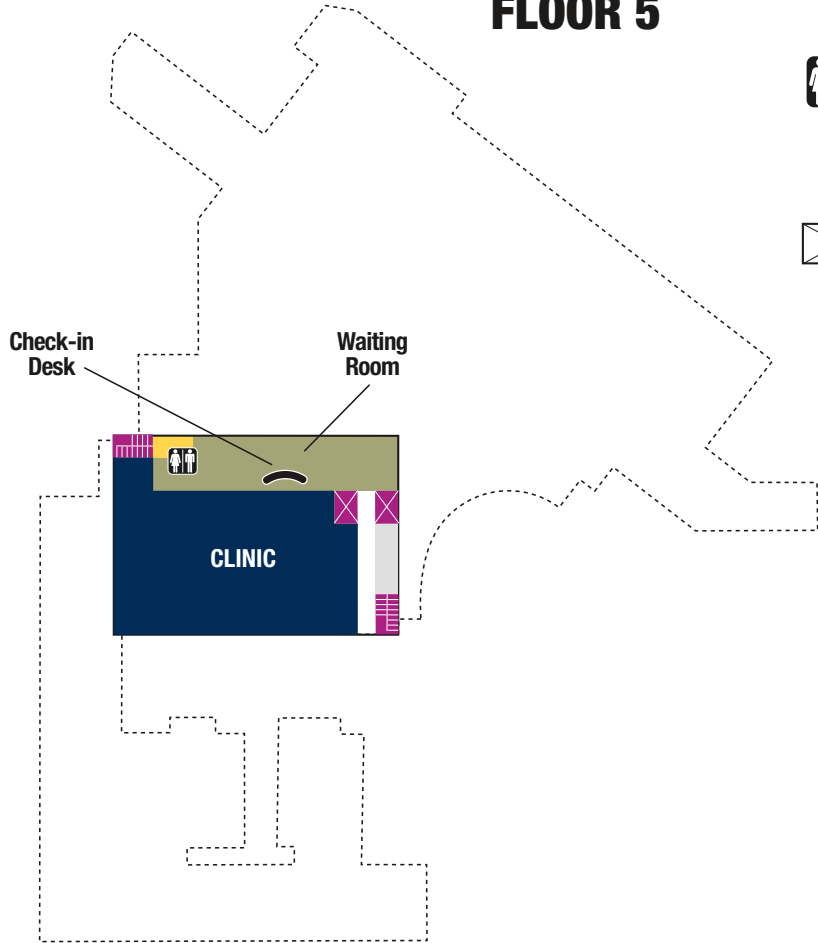


4

# FLOOR 4



# FLOOR 5



*Restrooms*



*Stairs*



*Elevator*



*NORTH*

5





**Front Information Desk** Just past the rotunda entrance is our Information Desk where staff are happy to answer your questions and give you directions.

**Information Kiosk** General information, maps, events and provider locations are available in an electronic format at a small kiosk close to the Information Desk. If you need assistance, please ask Information Desk staff.

**Wayfinding Assistance** Our MOVERS Volunteers are available in our Information Desk area to escort patients and families weekdays within the medical center.

**Parking** General patient and visitor parking is available in the front and south (across Fountain Street) lots, with designated Cancer Center, pharmacy and handicap parking spaces adjacent to the front entrance.

**Wheelchair Assistance** Transporters and wheelchairs are located just inside the rotunda for those who need assistance getting into or out of their cars. Transporters are also available to assist patients in wheelchairs throughout the medical center.

**Tobacco Free** Mayo Clinic Health System allows no smoking or tobacco use within its buildings, grounds, sidewalks or parking lots.